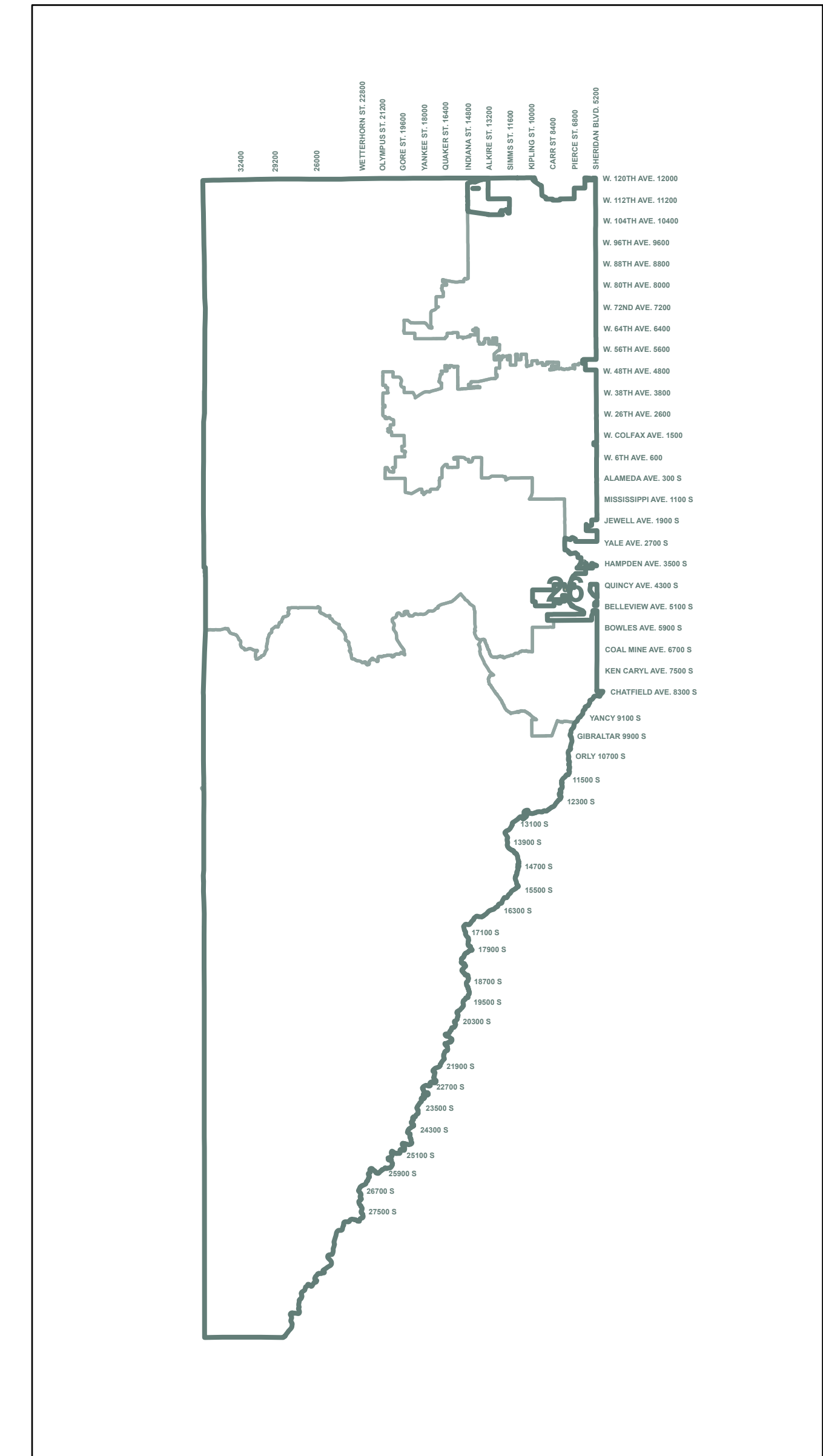
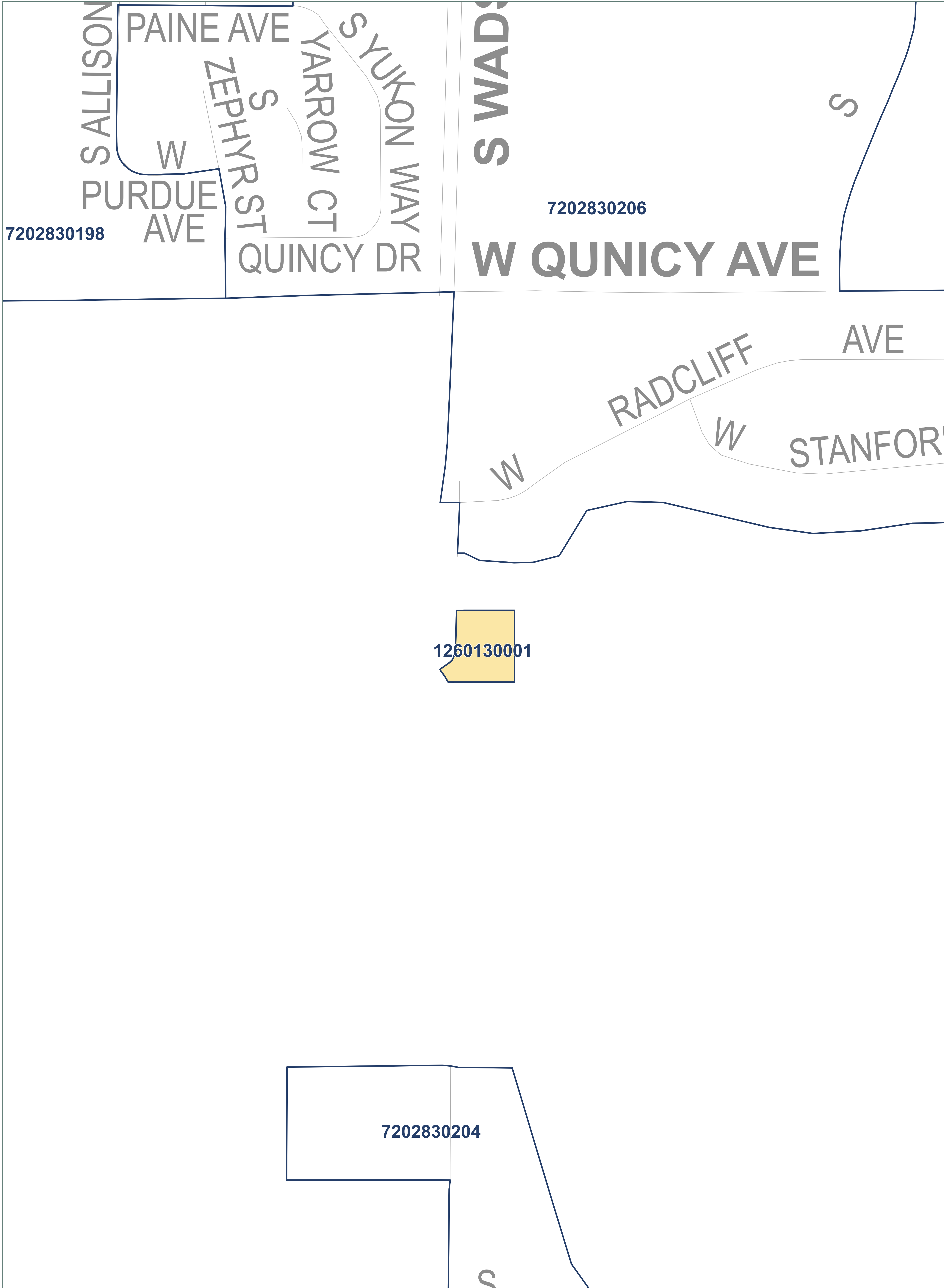
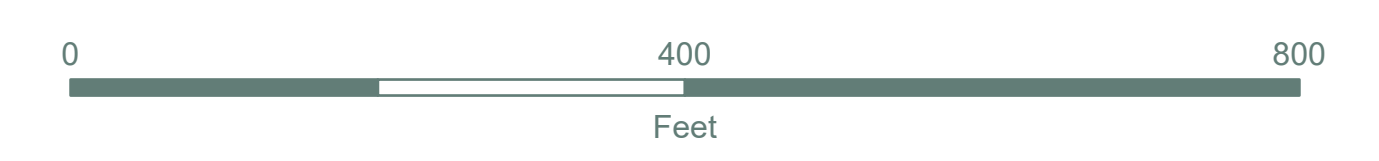


JEFFERSON COUNTY, COLORADO STATE SENATE DISTRICT NO. 26 AND COUNTY PRECINCTS



- State Senate District 26
- Precinct
- Street

PRECINCT NUMBER DEFINITION:
 The first number defines the Congressional District.
 The second and third numbers define the State Senate District.
 The fourth and fifth numbers define the State House District.
 The sixth and seventh numbers define the County Code.
 The remaining numbers are sequential identifiers.



Information and Map prepared by Jefferson County Business, Innovation & Technology Division - GIS Section

Jefferson County offers this service for informational purposes only and assumes no liability whatsoever associated with the use or misuse of this data. This data is provided "as is". Jefferson County disclaims all representations and warranties expressed or implied, including without limitation all representations and warranties as to the completeness, accuracy, correctness, merchantability and fitness for a particular purpose of any data and any and all warranties of title related thereto.

The information is provided for planning purposes only. Date Produced: February 2022

Location: P:\Projects\StandardMapUpdates\Elections\Elections_StandardMaps.aprx